

# Tyrone - Cavan Interconnector

Volume 3 - Part 3(b) of 5

Consolidated Environmental Statement  
Appendices



Part funded by  
EU TEN-E Initiative





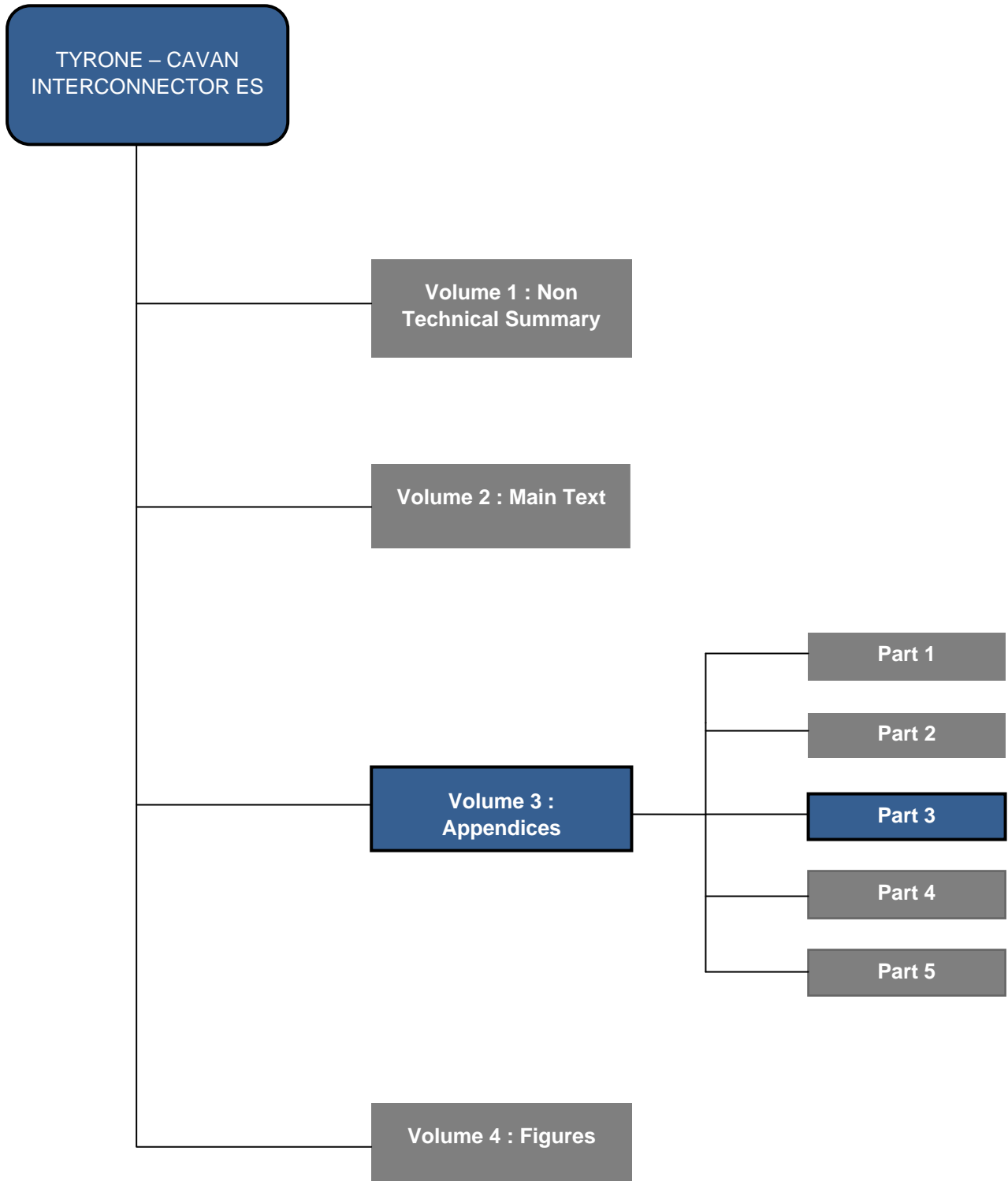
Produced in association with:



9th Floor  
The Clarence West Building  
2 Clarence Street West  
Belfast  
BT2 7GP

Telephone: +44 (0)28 9060 7200  
Fax: +44 (0)28 9060 7399  
Website: [www.aecom.com](http://www.aecom.com)

**This document is Volume 3 : Appendices Part 3 of the  
Tyrone – Cavan Interconnector Environmental Statement (ES).**  
The whole ES consists of a number of documents printed separately and should be read  
together.



## Table of contents

### **Volume 3 Appendices Part 1**

Appendix 2A	Utility Regulator Letter
Appendix 4A	ECOFYS Letter
Appendix 4B	PB Power Report (2013)
Appendix 4C	Turleenan - Kingscourt 400kV Project Visual Assessment of New Tower Outline 2007
Appendix 5A	Outline Construction Environmental Management Plan (OCEMP)
Appendix 5B	Substation Drainage Technical Note
Appendix 5C	Minimum and Maximum 400kV Tower Foundations
Appendix 5D	Substation Planting Schedule
Appendix 6A	Section 1: Consultation Summary Response Tables and Responses

### **Volume 3 Appendices Part 2**

Appendix 6A	Section 2: Consultation Responses 2006 - 2013
-------------	---

### **Volume 3 Appendices Part 3**

Appendix 7A	DECC Code of Practice
Appendix 7B	Email from St. Jude Medical
Appendix 8A	Legislation and Planning Policy
Appendix 8B	NIEA WMU Response
Appendix 9A	Details of ASSI designations
Appendix 9B	Historical Ordnance Survey Plans
Appendix 10A	Consultations
Appendix 10B	Bat Appendices
Appendix 10C	Phase 1 Habitat Survey Target Notes
Appendix 10D	Plant Species List

## **Volume 3 Appendices Part 4**

- Appendix 10E Badger Appendix
- Appendix 10F Breeding Birds
- Appendix 10G Wintering Birds
- Appendix 10H Article 6 ToLS
- Appendix 10I Conservation Status
- Appendix 11A Explanation of Noise Terms
- Appendix 11B Line Noise Applet Prediction Notes
- Appendix 11C Background noise levels recorded along the proposed overhead line route and substation in 2005
- Appendix 12A Cultural Heritage Features
- Appendix 12B Criteria for Impact Significance
- Appendix 12C Ulster Museum Records
- Appendix 12D Aerial Photographs
- Appendix 12E Cultural Heritage Features within Wider Study Area.
- Appendix 12F Built Heritage
- Appendix 13A Individual Properties Assessment Table
- Appendix 13B Cumulative Assessment Table
- Appendix 14A Summary of Individual Land Parcel Impacts

## **Volume 3 Appendices Part 5**

- Appendix 17A Turleenan Substation Flood Risk and Surface Water Management
- Appendix 18A Transport Assessment

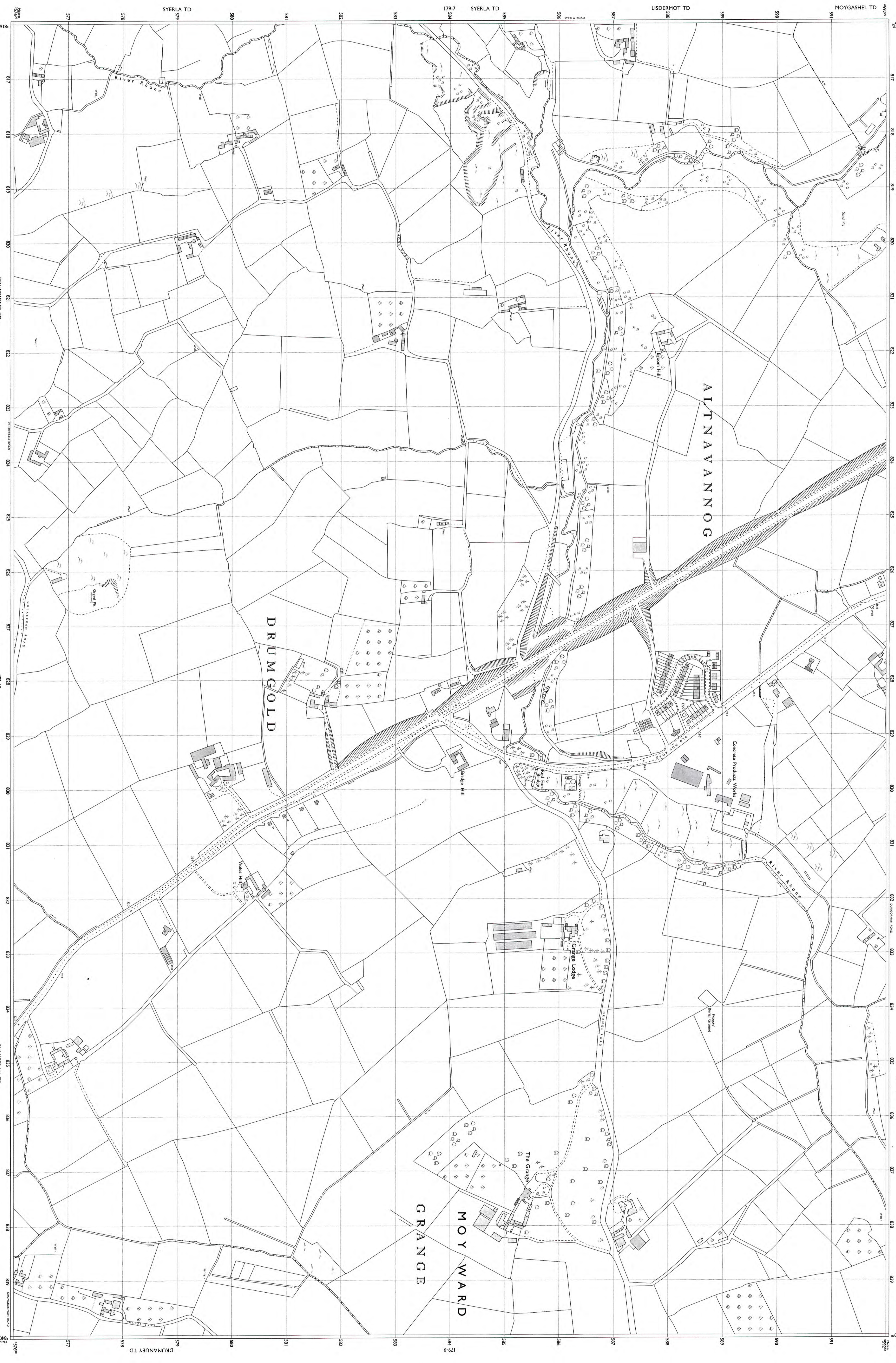
For ease of use this document has been printed in A4 format. Should a larger format be required, an electronic version is available at [www.nie.co.uk](http://www.nie.co.uk).

Alternatively a printed A3 version may be obtained by contacting NIE at:

NIE Major Projects  
120 Malone Road, Belfast, BT9 5HT  
Tel: 08457 643 643


**Appendix 9B Historical Ordnance Survey Plans**





**PLAN 179-8**  
A (GRID SQUARE H)  
Surveyed 1927 Revised 1973  
Labelled 1955  
Heights are given in metres above Mean Sea Level at Belfast  
To convert metres to feet, multiply by 3.281

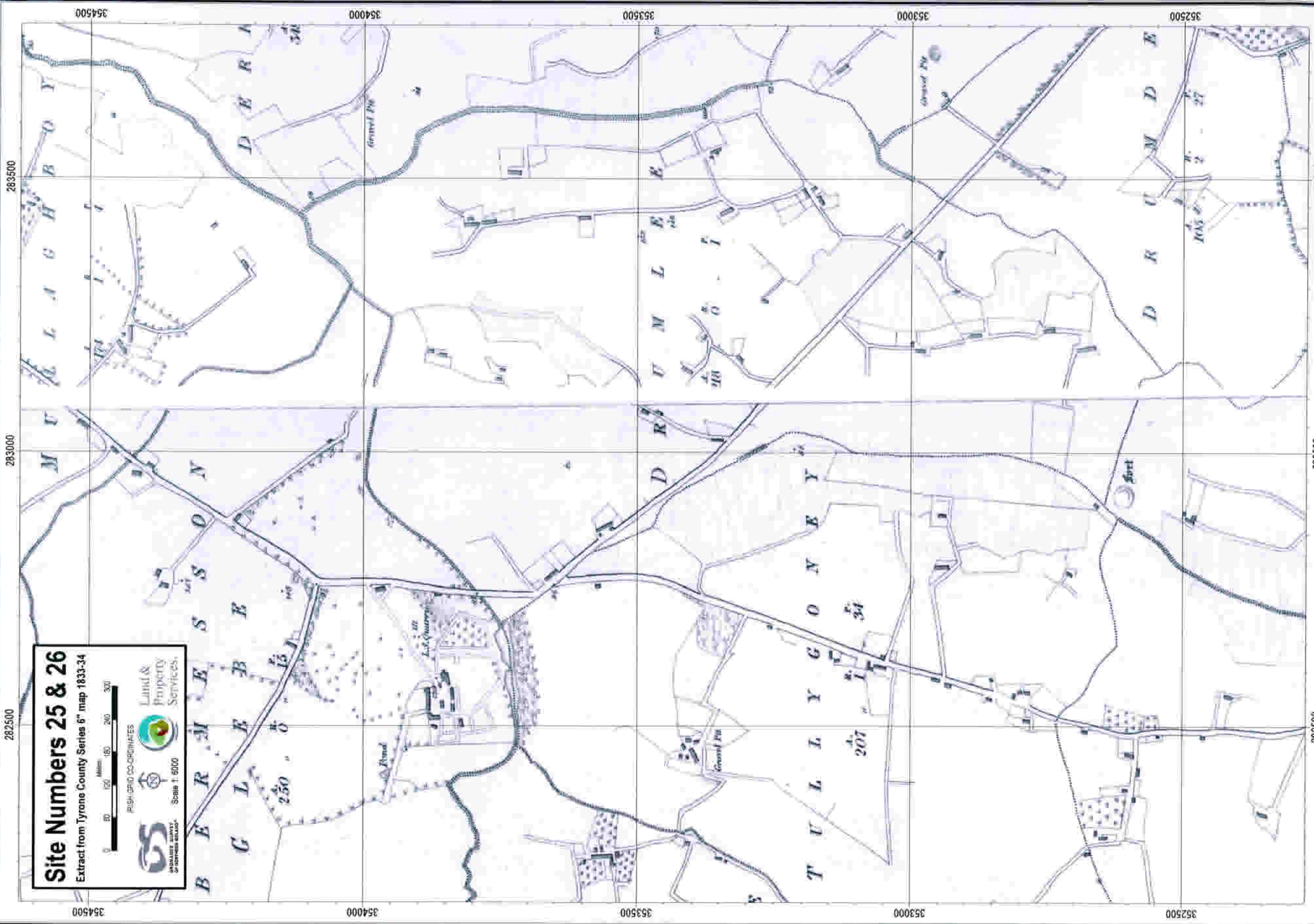
**ORDNANCE SURVEY OF NORTHERN IRELAND**  
L.A.D. 179-8  
E.L.D. 179-8



**NOTE**  
This is a Provisional Edition. It is for use only for reference purposes and should not be used for any other purpose. It is subject to change without notice. The Ordnance Survey of Northern Ireland, Belfast, 1976.

The representation on this map of a road, track or path is no evidence of a Right of Way. For explanation of Grid and referencing systems see pamphlet issued free of charge. A Reference Card of Conventional Signs is published separately free of charge. Published by the Director General, Ordnance Survey, Southampton. © Crown Copyright





# Site Numbers 25 & 26

Extract from Tyrone County Series 6" map 1833-34



PUSH/GPIO CO-ORDINATES



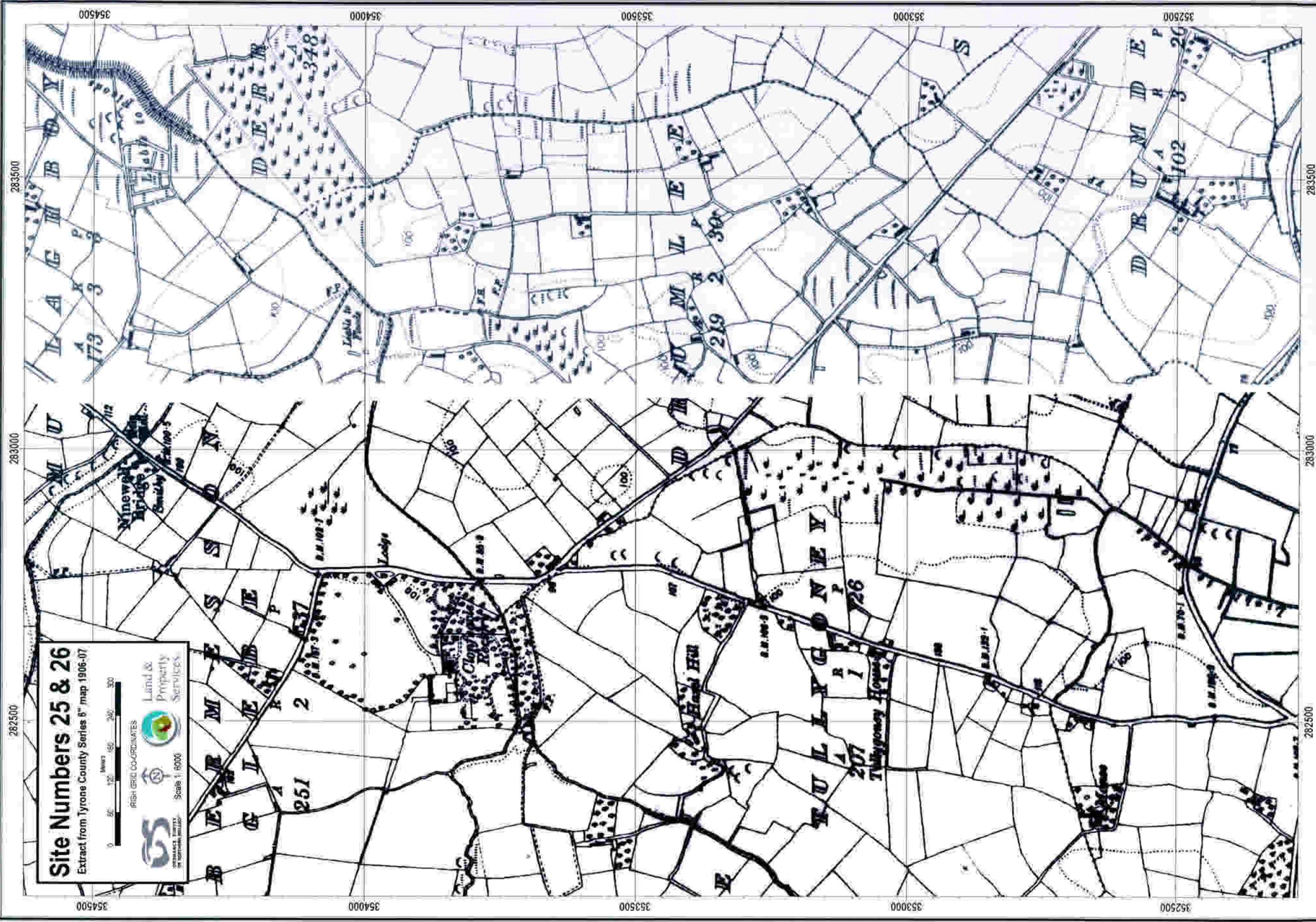
ORDNANCE SURVEY  
OF NORTHERN IRELAND

Scale 1:8000



Land & Property Services





# Site Numbers 25 & 26

Extract from Tyrone County Series 6" map 1906-07



IRISH GRID CO-ORDINATES



Scale 1:6000

Land & Property Services

283500

283000

282500

354500

354000

353500

353000

352500

354500

354000

353500

353000

352500

283500

283000

282500



# Site Numbers 25 & 26

Extract from Tyrone County Series 6" map 1935

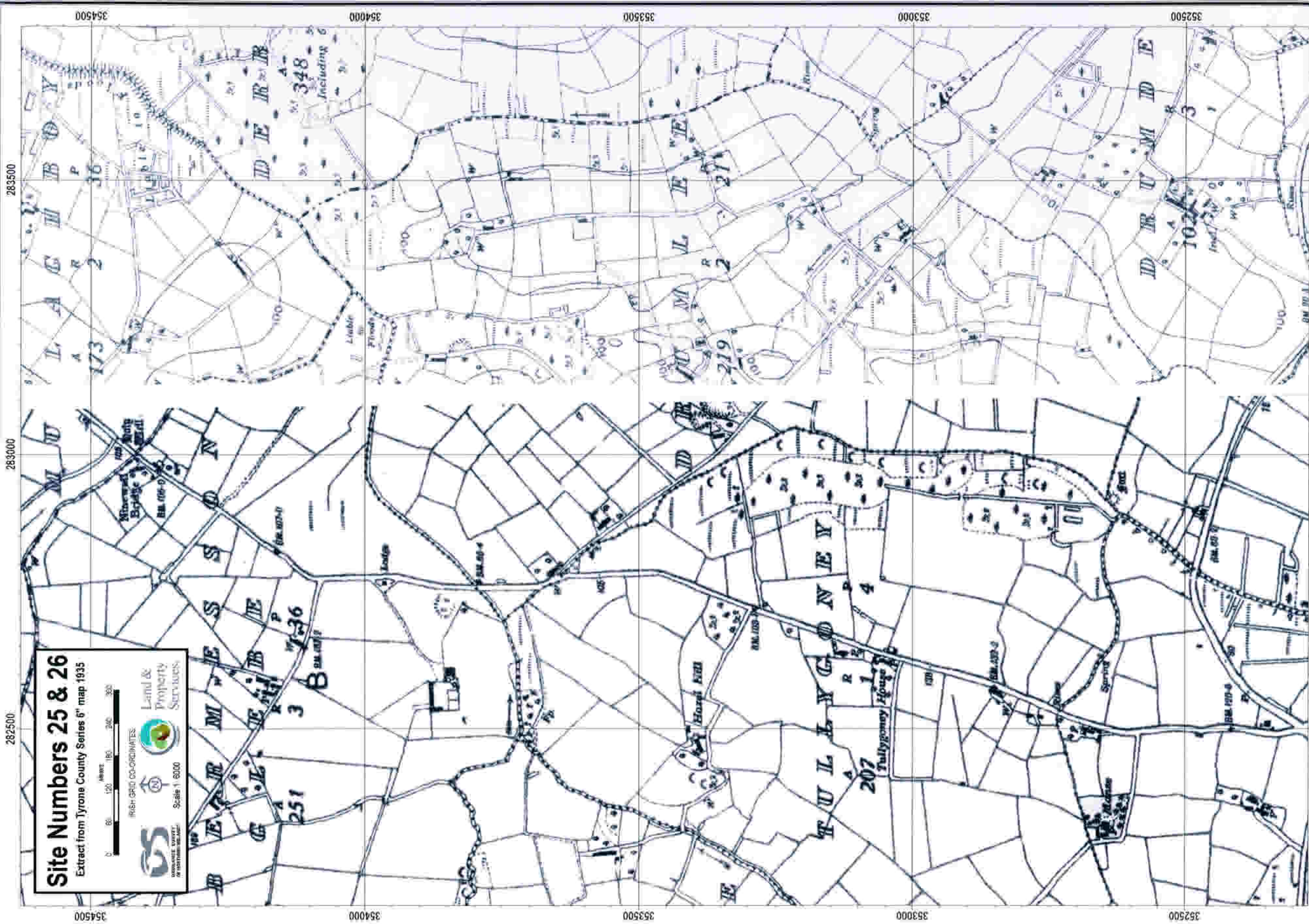


IRISH GRID CO-ORDINATES

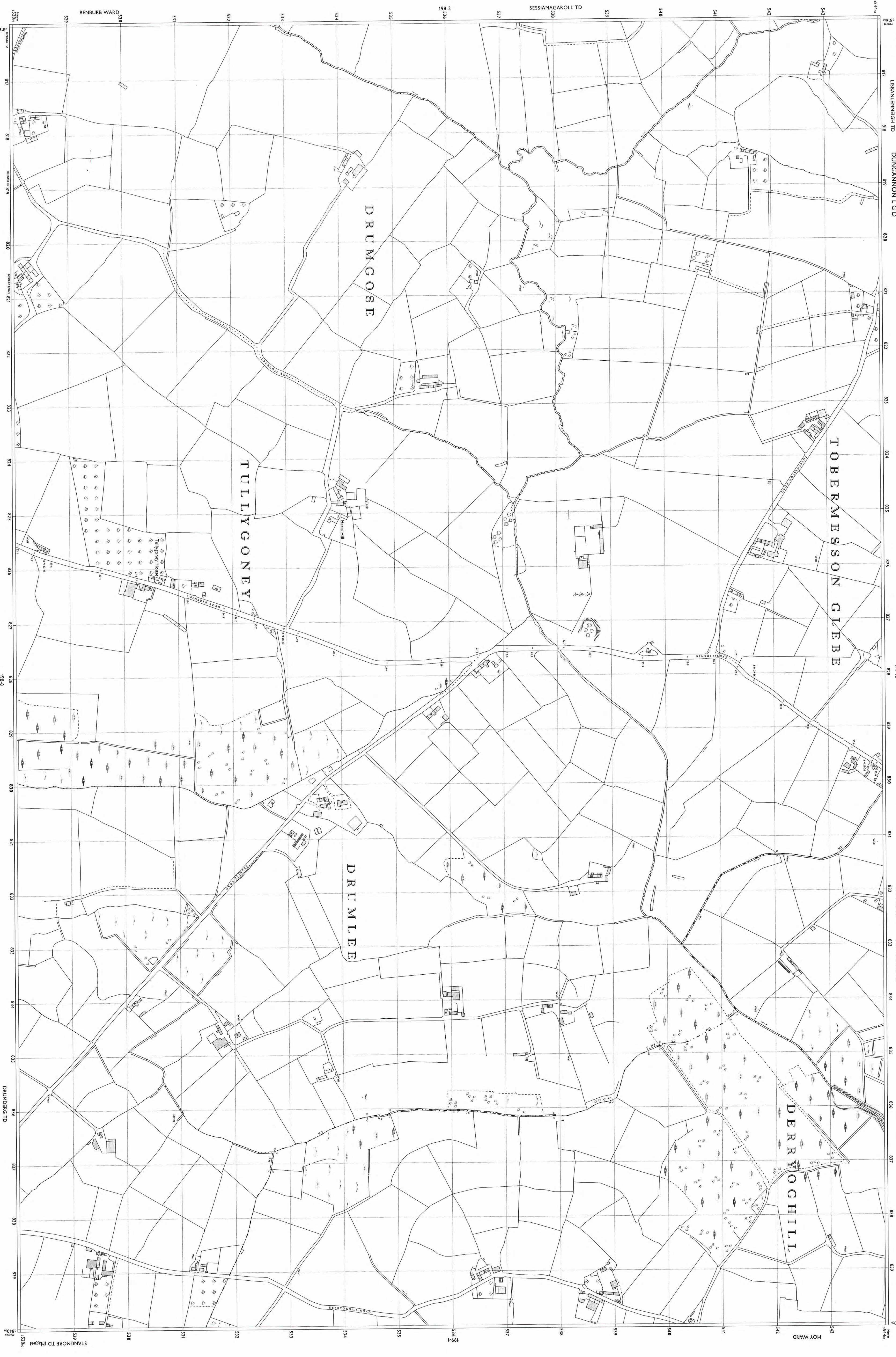


Land & Property Services


Scale 1:6000







**PLAN 198.4**  
 (GRID SQUARE H)  
 Surveyed 1967 Revised 1977  
 Levelled 1973  
 Heights are given in metres above Mean Sea Level at Belfast  
 To convert metres to feet, multiply by 3.281



**NOTE**  
 This map is intended to be used in conjunction with the Ordnance Survey of Northern Ireland. It is not to be used for any other purpose without the permission of the Ordnance Survey. A Reference Card of Conventional Signs is published separately free of charge.  
 The Ordnance Survey of Northern Ireland is published by the Ordnance Survey, Belfast, 1978.  
 Crown Copyright.



# Site Number 29

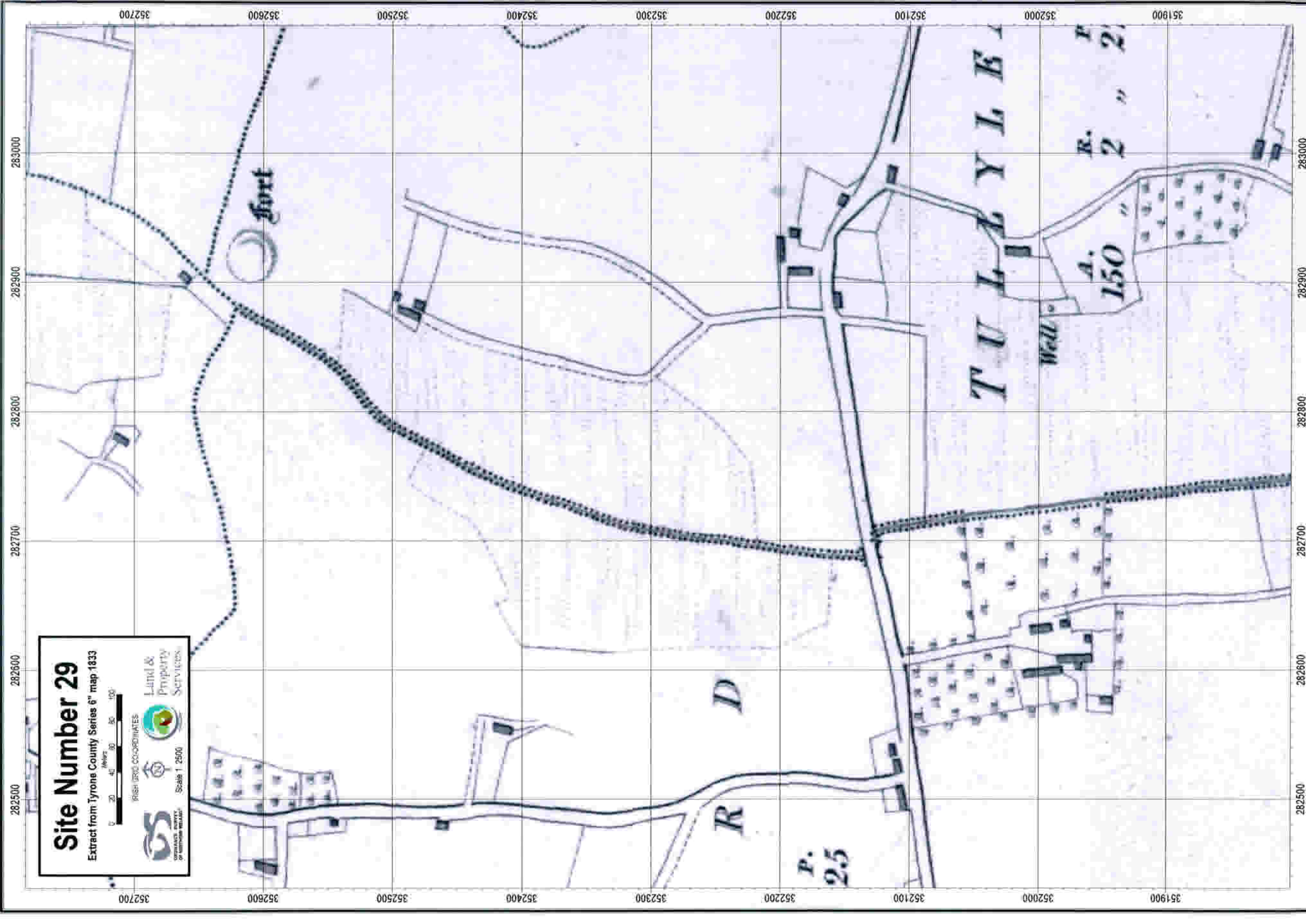
Extract from Tyrone County Series 6" map 1833



IRISH GRID CO-ORDINATES



Scale 1:2500







Land & Property Services  
CERTIFIED OSNI MAPPING  
Reference *FIELD TRACE 198-8*  
Scale *1:2500*  
Surveyed/Revised *1977*  
Authenticated *C. Allen*  
Crown Copyright © *2012*



ORDNANCE SURVEY  
OF NORTHERN IRELAND  
MAPPING